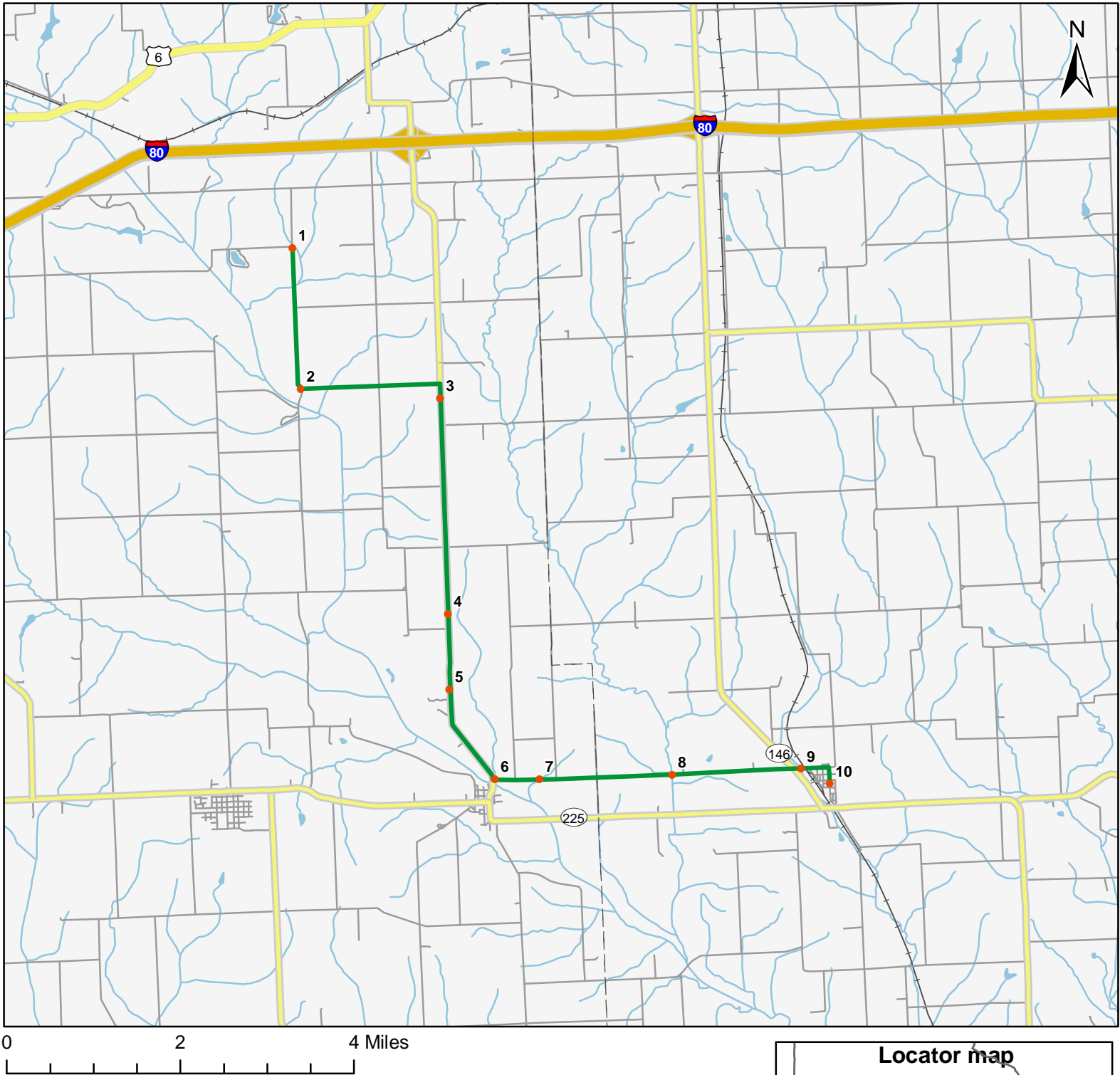


North American Amphibian Monitoring Program



Route: 360318 Oakland Acres, IA



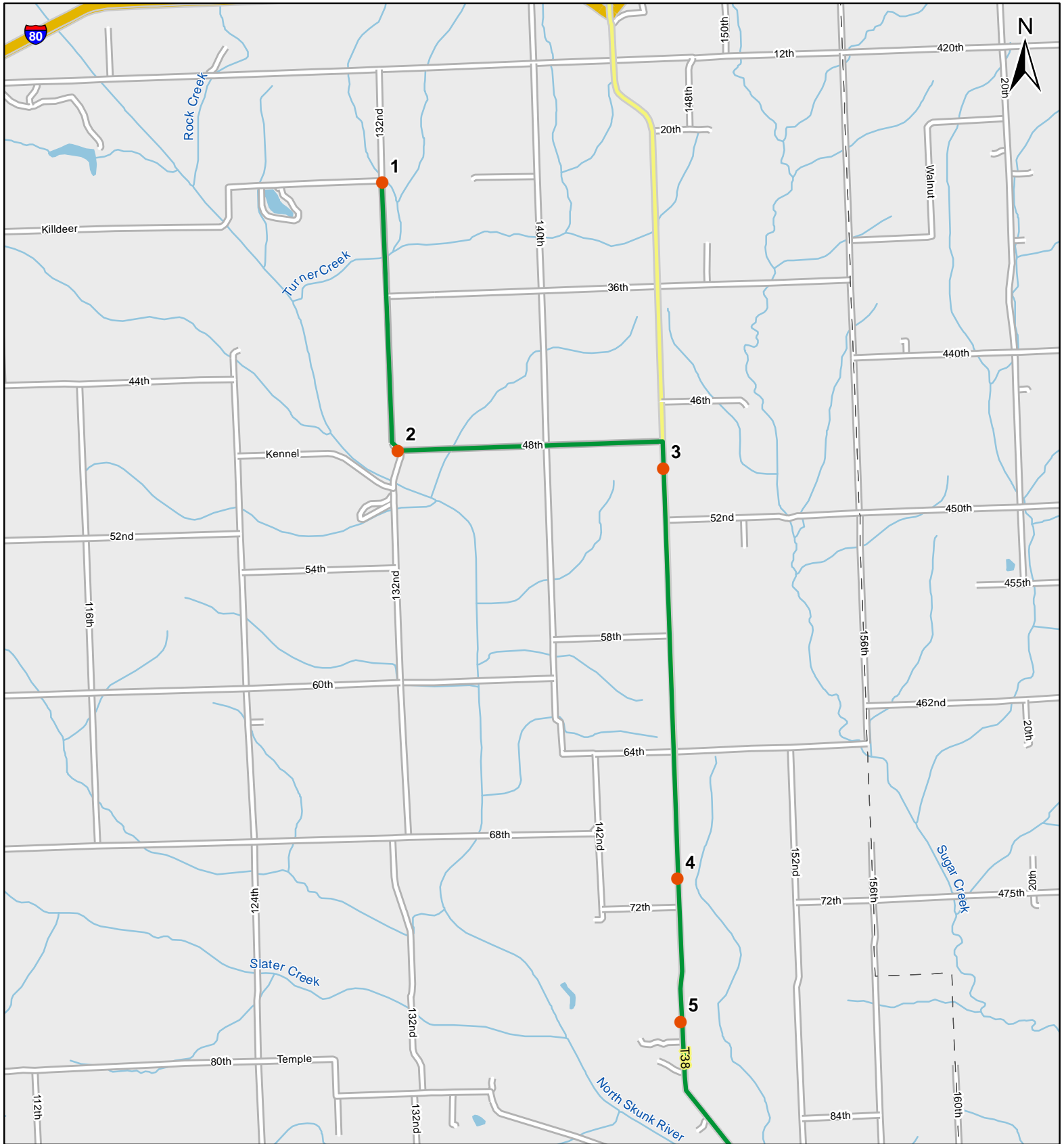
Legend

- Stop Locations
- Route Path



For more information, please visit the NAAMP website:
<http://www.pwrc.usgs.gov/naamp/>

Route: 360318 Oakland Acres, IA



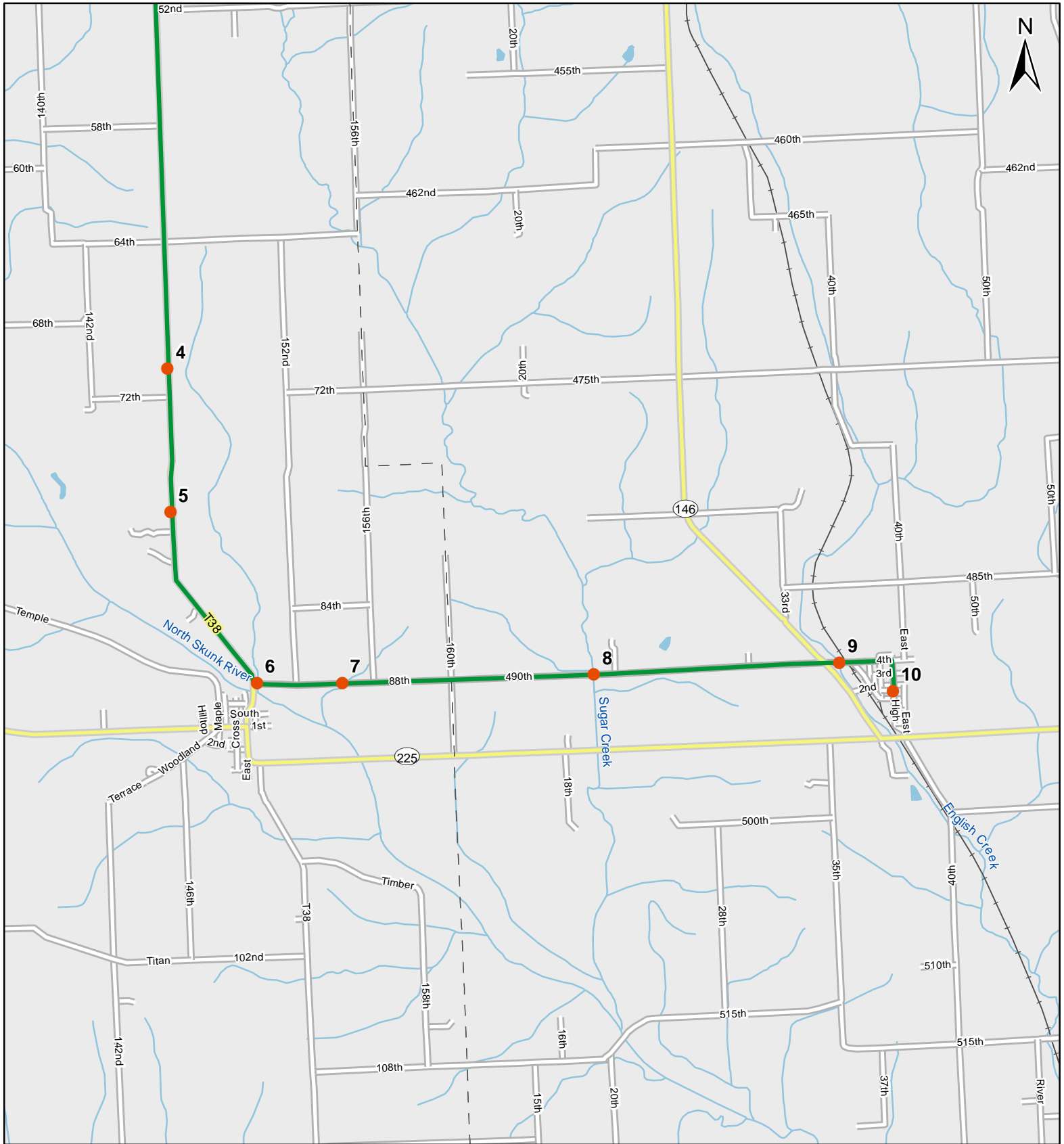
0 1 Miles

1:50,000

Legend

- Stop Locations
- Route Path

Route: 360318 Oakland Acres, IA



1:50,000

Legend

- Stop Locations
- Route Path



Frog and Toad Call Survey Route Description

Route ID **360318**

Established:

Site Number	Name	County	Latitude	Longitude	Directions
1	0	Jasper	41.6773987	-92.824501	Wet ditches on either side of road.
2	1.7	Jasper	41.6521988	-92.8237991	Marsh area to the south of the road.
3	3.9	Jasper	41.6497002	-92.790802	Small farm pond within 200 yards on the east side of the road.
4	6.5	Jasper	41.6111984	-92.790802	Small creek on the East side of the road.
5	7.4	Jasper	41.5978012	-92.7911987	Small farm pond on the East side very close to the road.
6	8.7	Jasper	41.581501	-92.7811966	Small stream perpendicular to the road. Park after the bridge.
7	9.3	Jasper	41.5811996	-92.7705002	Small farm pond on south side of the road
8	10.9	Poweshiek	41.5811005	-92.7390976	Small river perpendicular to the road.
9	12.5	Poweshiek	41.5812988	-92.7083969	Small creek. Park after bridge.
10	13	Poweshiek	41.5783997	-92.7017975	Small creek in a park to the east of the road.